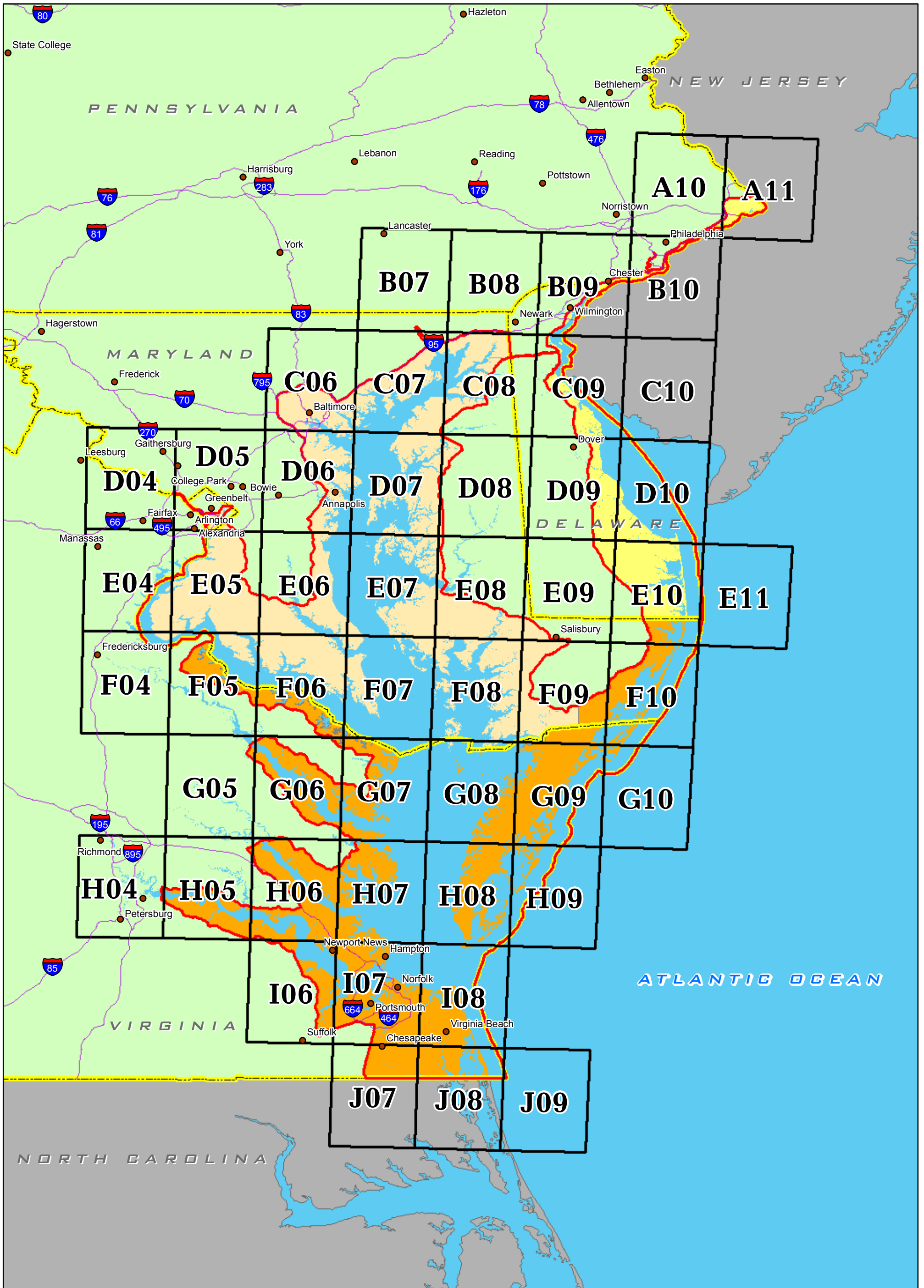
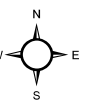
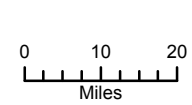




# US EPA Region 3 vs US Coast Guard Areas of Responsibility Mapbook Guide



- USCG / EPA Boundary
- State Boundary
- Interstate Highway
- City
- EPA Region 3
- Water
- USCG Baltimore Sector
- USCG Delaware Bay Sector
- USCG Hampton Roads Sector



**Data Sources**  
 ESRI: Major Roads, Secondary Roads  
 U.S. Census Bureau: State, County Boundaries  
 National Atlas of the US: Cities  
 USCG: USCG Sectors, USCG/EPA Boundary  
 USGS NHD: Hydrography